

# 360° Photography with Google Street View

## Objective

Capture a bunch of 360 degree photospheres to create a virtual tour

## What you need

- A Smartphone (iOS or Android)
- Google Street View app

Google Street View lets you take a bunch of photos while standing in the one spot and then stitches all the photos together to make a 360 degree photosphere that can be shared around the world and viewed in virtual reality.

We can also download the photospheres from the device and use them to create virtual tours of a location

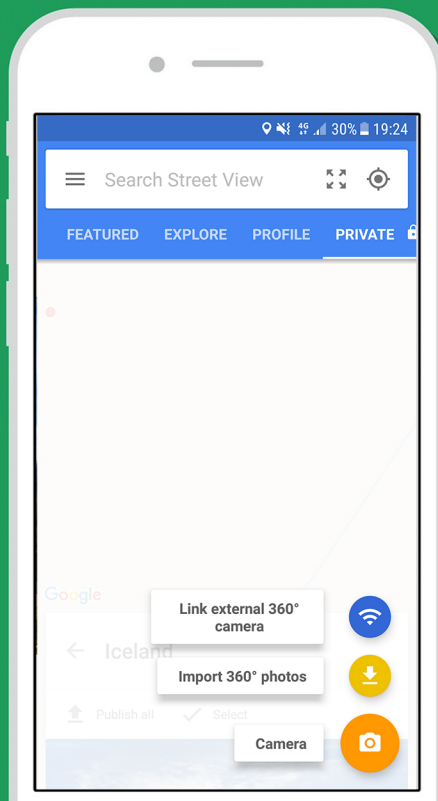


Open the app store on your smartphone and search for 'Google Street View'

Its advisable to use wifi to download the app but if you have mobile data that can work fine

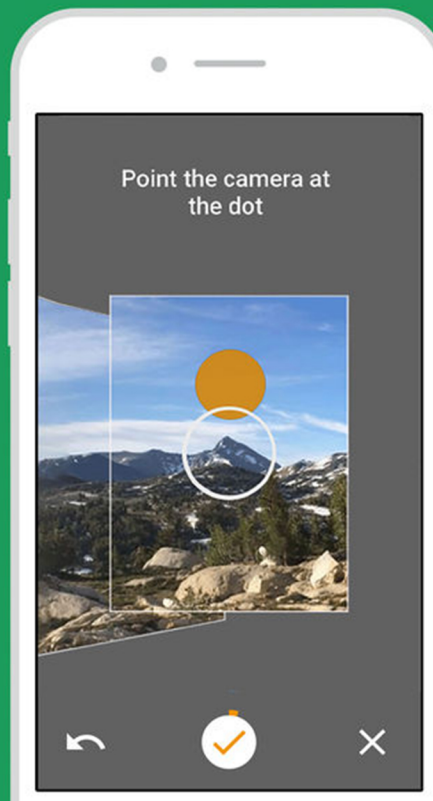
1

choose your camera



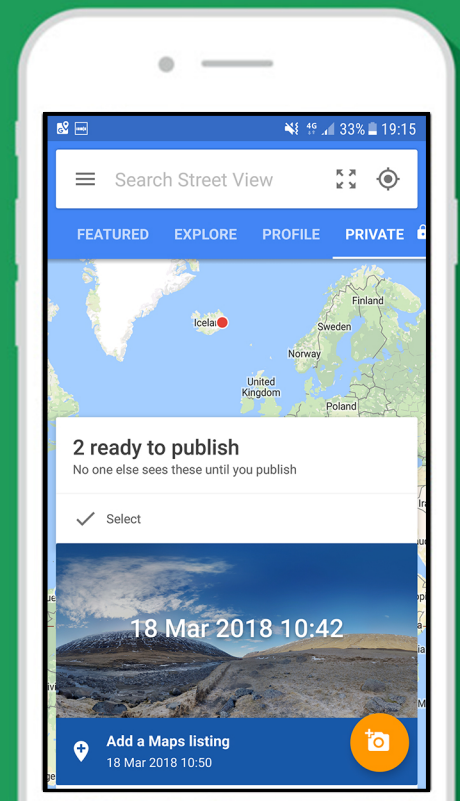
2

create a 360° photosphere



3

share your image



Feel free to email your images at a later time that suits..

Niall Mc Shane

email : n.mcshane@ulster.ac.uk